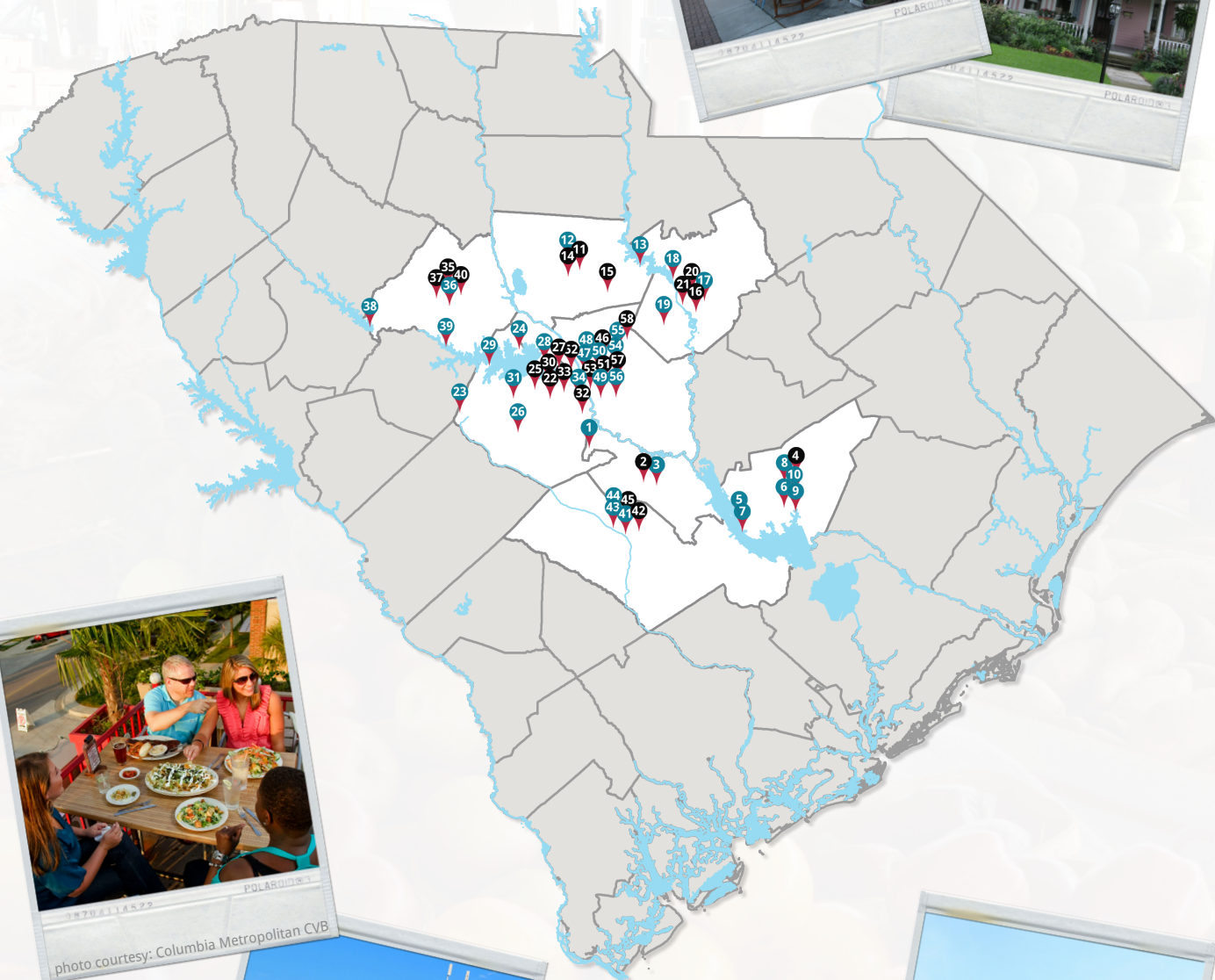
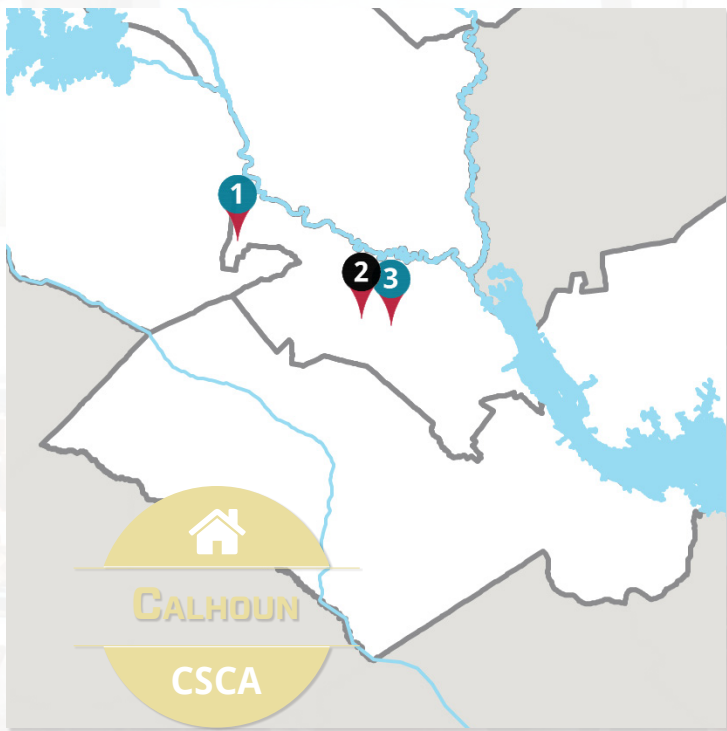




LIFESTYLE & LIVING

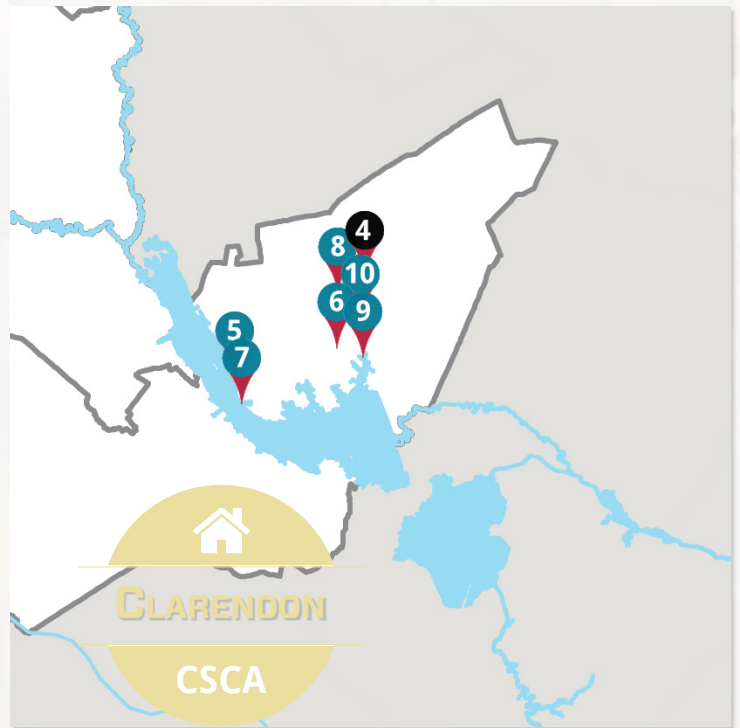
Central/SC
Business Friendly. Business Ready.










- 1 Baker Mill Lake Community
🏠
- 2 Downtown St. Matthews
🏪
- 3 Historic/Downtown St. Matthews
🏠

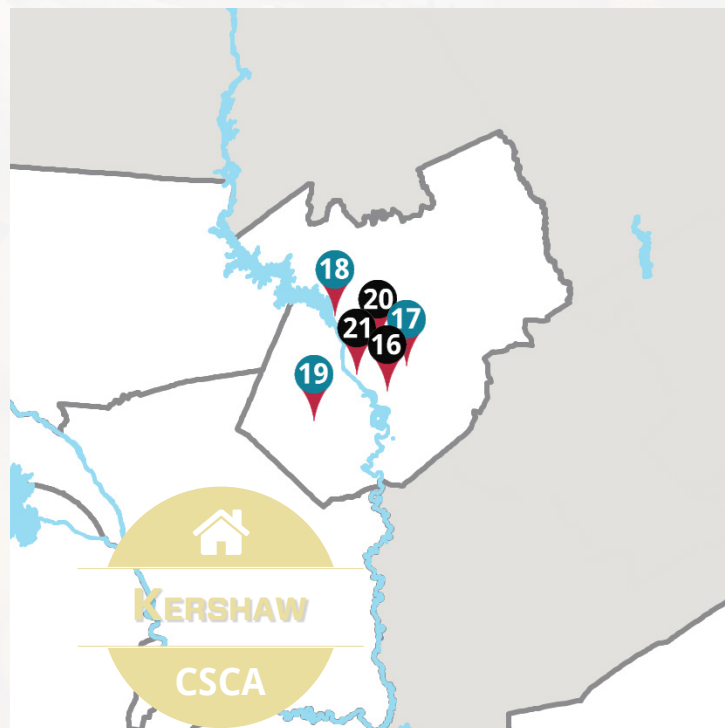
- 4 Downtown Manning
🏪
- 5 Cantey Bay Plantation
🏠
- 6 Deer Creek Plantation
🏠
- 7 North Shore Villas and Marina
🏠
- 8 Palmetto Air Plantation
🏠
- 9 Wyboo Plantation
🏠
- 10 Pine Knoll
🏠

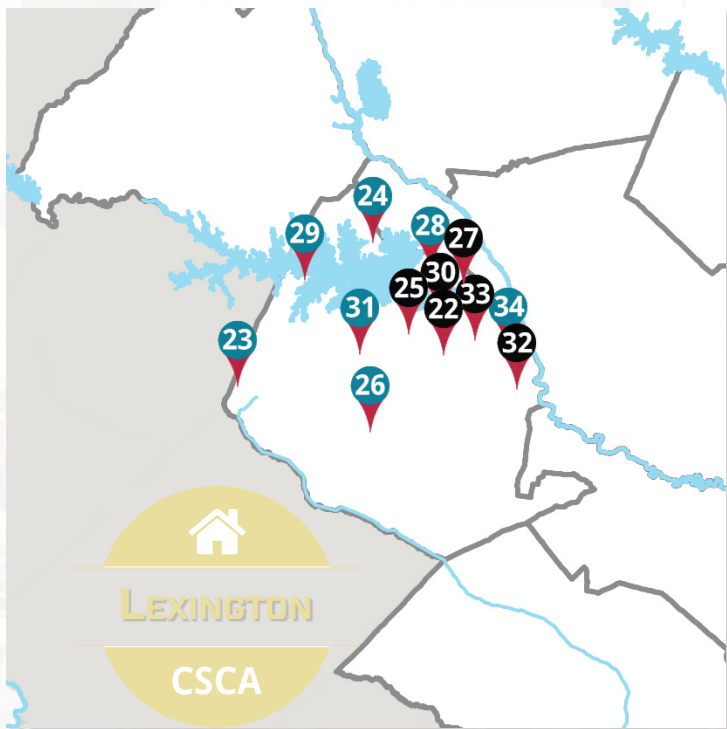




- 11** Downtown Winnsboro 
- 12** Historic Winnsboro 
- 13** Lake Wateree 
- 14** Midway Plaza 
- 15** Ridgeway Central & Historic Business District 

- 16** Camden Antique District 
- 17** Historic Camden 
- 18** Lake Wateree 
- 19** Lugoff-Elgin 
- 20** North Towne Square & Camden Plaza Shopping Centers 
- 21** Springdale Plaza 





- 22** Barnyard Flea Market

- 23** Batesburg Leesville

- 24** Chapin, Dutch Fork & Ballentine

- 25** Downtown Lexington

- 26** Gilbert & Pelion

- 27** Harbison/Columbiana

- 28** Irmo, St. Andrews & Harbison

- 29** Lake Murray


- 30** Lexington Pavillion

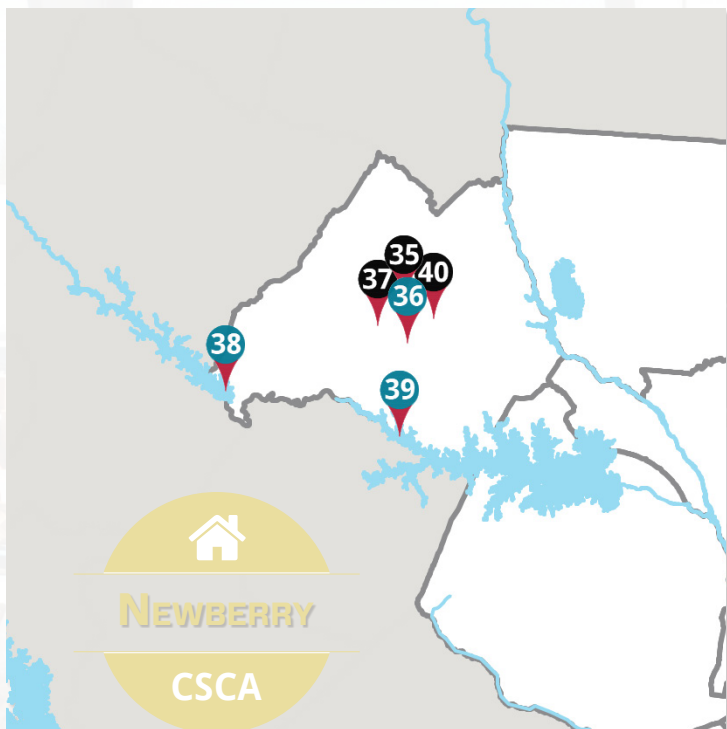
- 31** Lexington & Redbank







- 32** SC State Farmer's Market






- 33** US 1 Metro Flea Market

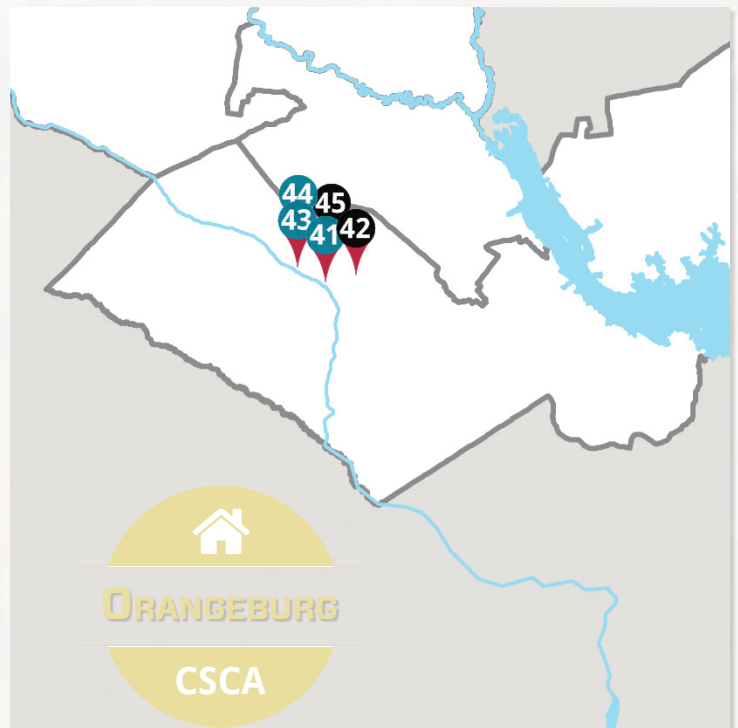
- 34** West Columbia & Cayce

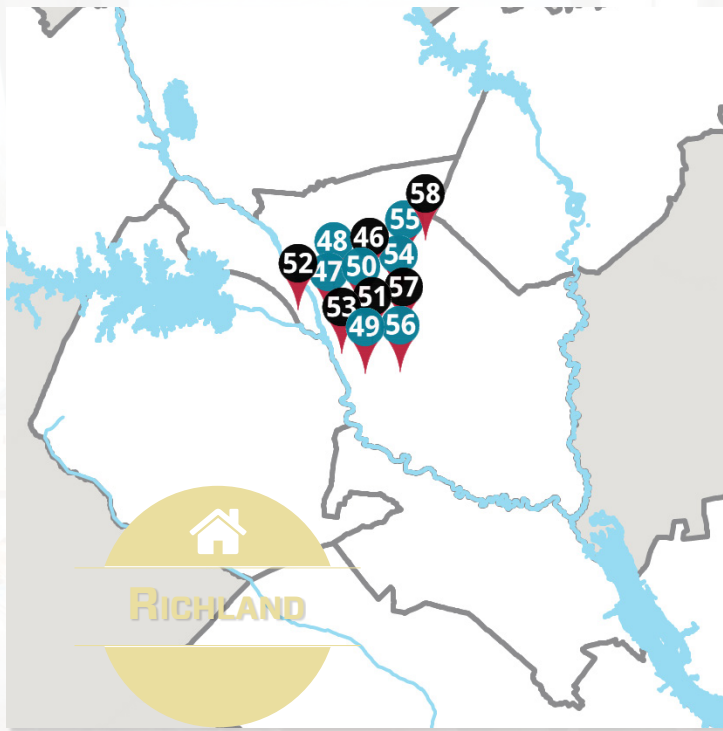





- 35** Carolina Park Shopping Center

- 36** Downtown Newberry

- 37** Downtown Newberry Shopping

- 38** Lake Greenwood

- 39** Lake Murray

- 40** Newberry Shopping Center


- 41** Downtown Orangeburg

- 42** Downtown Orangeburg Shopping

- 43** Edisto Plantation

- 44** Laurel Hill

- 45** Prince of Orange Mall






Richland County includes locations in the City of Columbia.

- 46** Arcadia Lakes Shopping Center
- 47** Downtown Earlewood & Cotton Town
- 48** Downtown Melrose Heights
- 49** Downtown Rosewood
- 50** Downtown Shandon

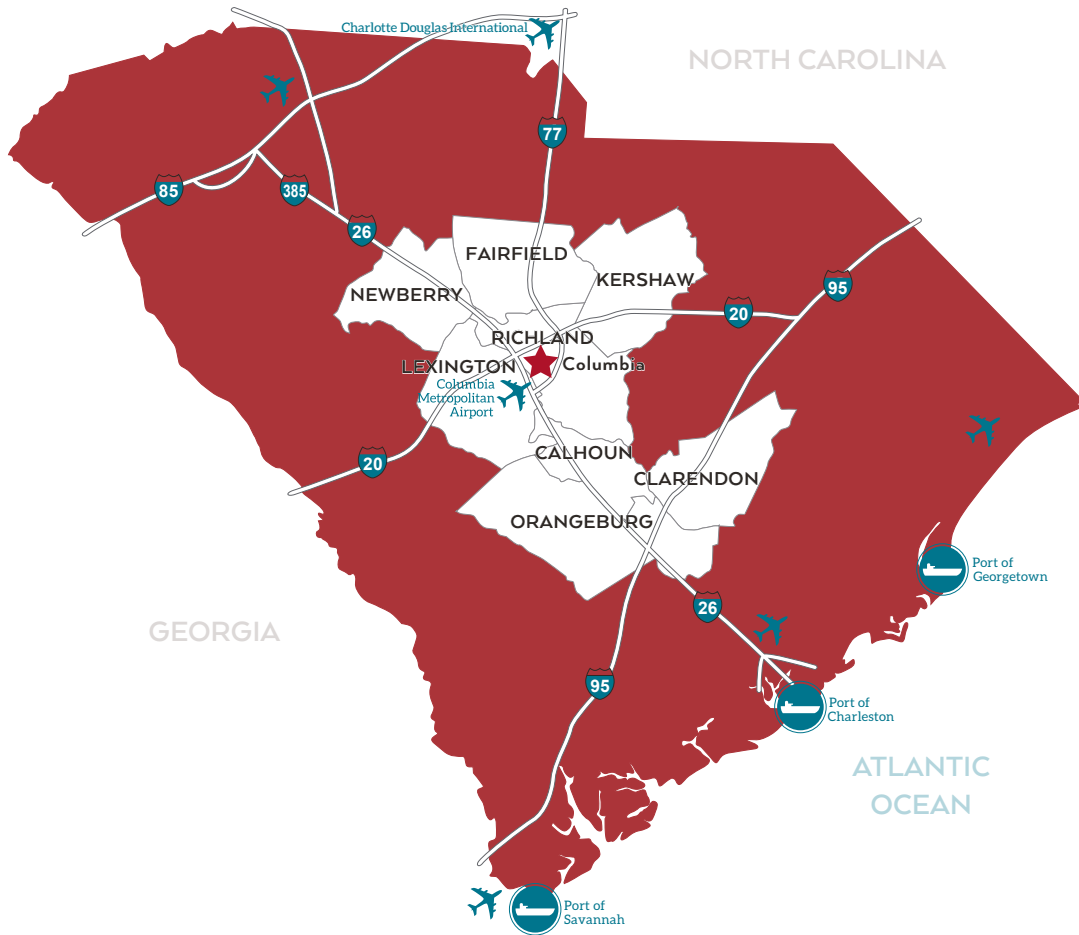
- 51** Devine Street
- 52** Dutch Square
- 53** Five Points
- 54** Forest Acres & Arcadia Lakes
- 55** Northeast Columbia
- 56** Southeast Columbia
- 57** Trenholm Plaza
- 58** Village at Sandhill

CSCA

**Maps shown in this publication display a sampling and may not be inclusive of all available locations in the Central SC region. Locations shown are approximate.*

Central/SC

Business Friendly. Business Ready.



About Central South Carolina Alliance

The Central SC Alliance (CSCA) is a full-service professional economic development organization, founded in 1994 as a 501(c)(3) not-for-profit, public/private partnership, engaged in the recruitment of capital investment and jobs to the Central Region of South Carolina.

CSCA represents eight counties and the City of Columbia. (The eight county region includes, Calhoun, Clarendon, Fairfield, Kershaw, Lexington, Newberry, Orangeburg and Richland.) To learn more about the Central SC Alliance please visit our website at www.centralsc.org and be sure to follow us on Twitter @Central_SC and like us on Facebook.

1201 MAIN STREET, STE 100, COLUMBIA, SC 29201
803.733.1131 | centralsc.org